

**COLLECTION OF PLANS OF ARCHAEOLOGICAL  
SOUNDINGS ON TERRACE 1 AT FOX HILL  
Al Hugeir Abu Dom, Sabaloka Dam Region (West Bank), Sudan  
(2011–2012)**

Anotace:

Přehled plánů archeologických sond s veškerými zahloubenými objekty zjištěnými na lokalitě Fox Hill, Terasa 1, v letech 2011 a 2012. Umístění jednotlivých sond zachycuje *Archaeological Map of Uncovered Features on Terrace 1 at Fox Hill, Al Hugeir Abu Dom, Sabaloka Dam Region (West Bank), Sudan (2011–2012)*. Plány jsou výstupem prvních dvou sezón (podzim 2011, jaro 2012) výzkumu v rámci záchranné akce Sabaloka Dam Archaeological Salvage Project.

Annotation:

The overview of plans of archaeological soundings with all underground features excavated at the occupation site of Fox Hill, Terrace 1, in 2011 and 2012. The location of the individual soundings is shown on the specialised map entitled *Archaeological Map of Uncovered Features on Terrace 1 at Fox Hill, Al Hugeir Abu Dom, Sabaloka Dam Region (West Bank), Sudan (2011–2012)*. The plans constitute the outcome of the first two field campaigns (autumn 2011, spring 2012) of research in the scope of the Sabaloka Dam Archaeological Salvage Project.

Citace mapy:

PACINA, Jan, SUKOVÁ, Lenka, VARADZIN, Ladislav. Collection of plans of archaeological soundings on terrace 1 at Fox Hill, Al Hugeir Abu Dom, Sabaloka Dam Region (West Bank), Sudan (2011–2012), FŽP\_MAP\_PAC\_2012\_4. Ústí nad Labem: Fakulta životního prostředí, 2012. Dostupné z: [http://mapserver.ujep.cz/mapy\\_fzp](http://mapserver.ujep.cz/mapy_fzp).

Tiráž mapy:

J. Pacina, L. Suková, L. Varadzin

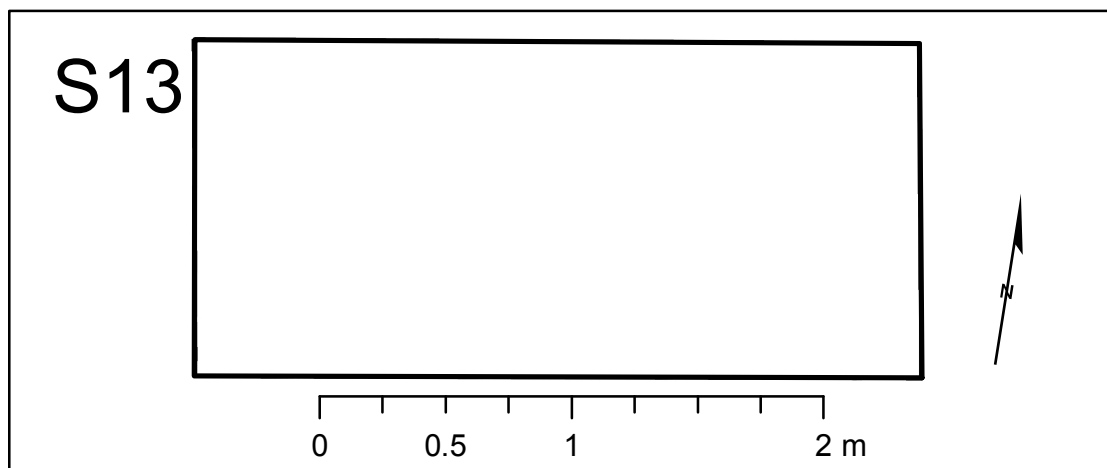
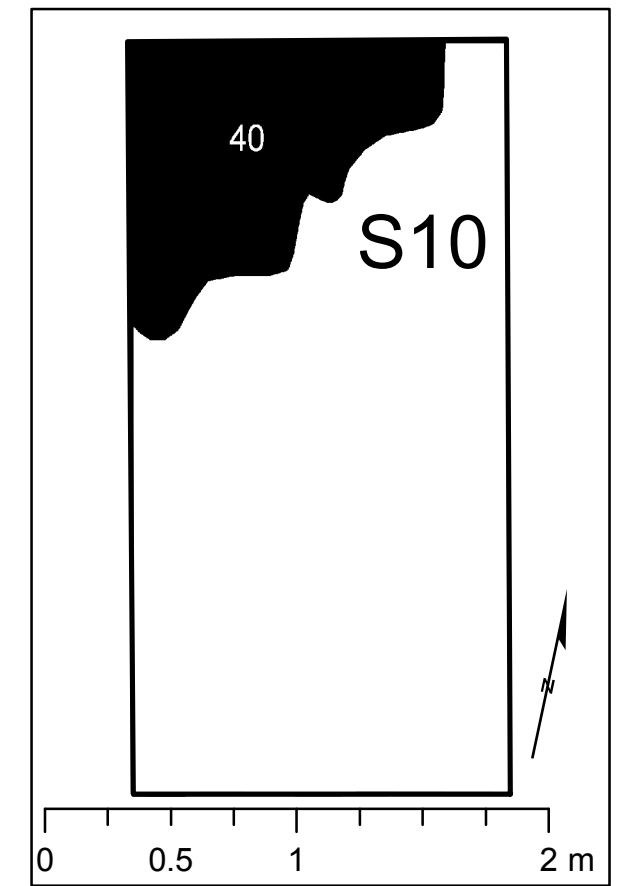
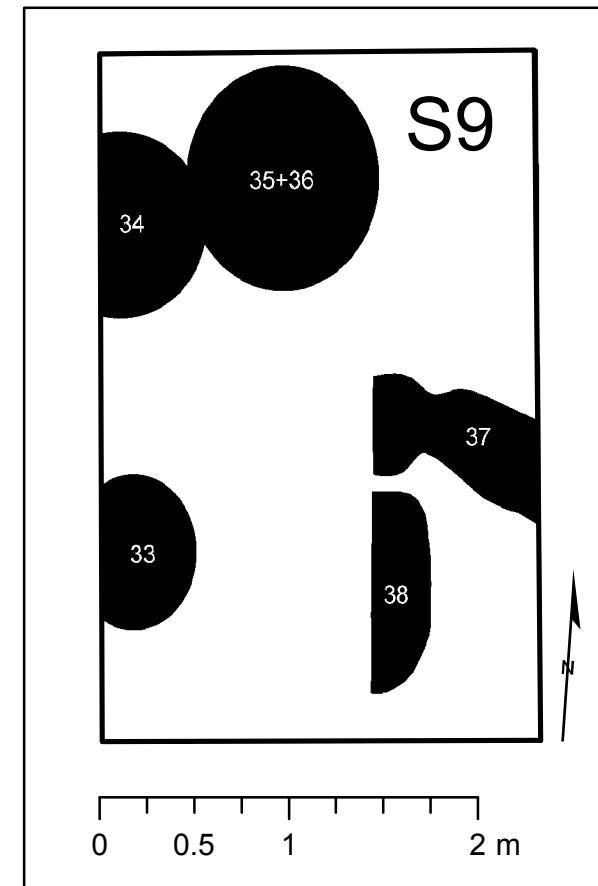
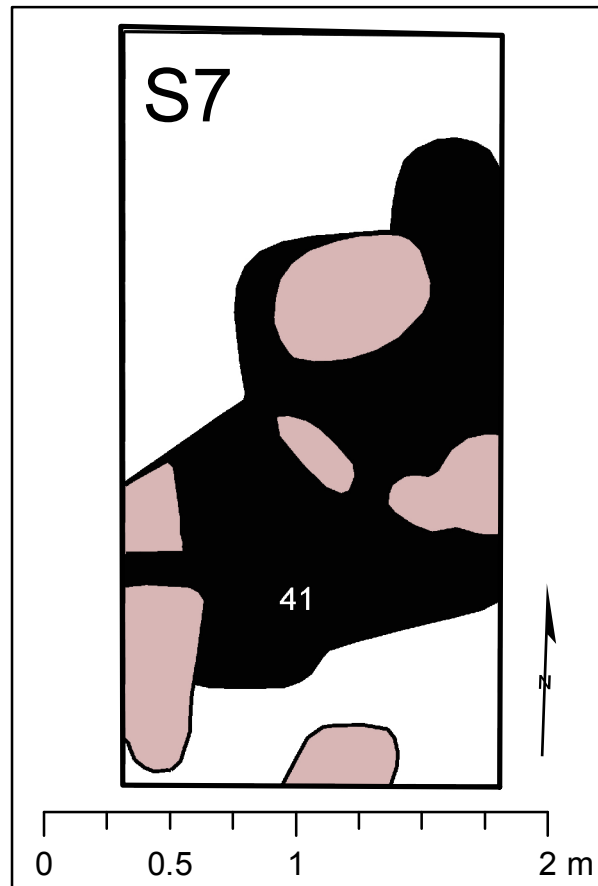
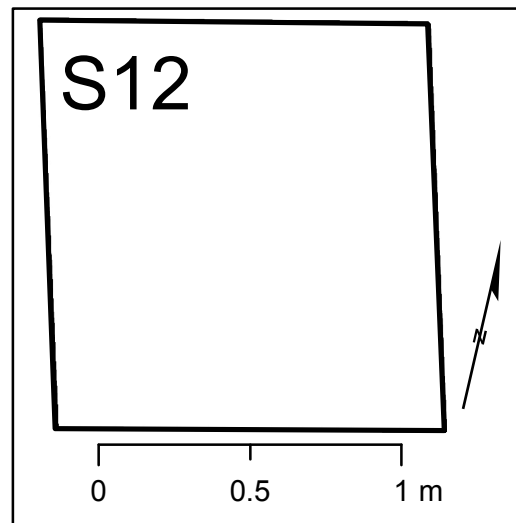
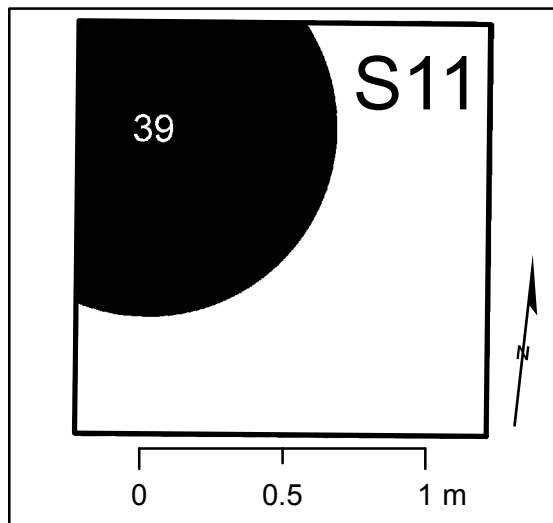
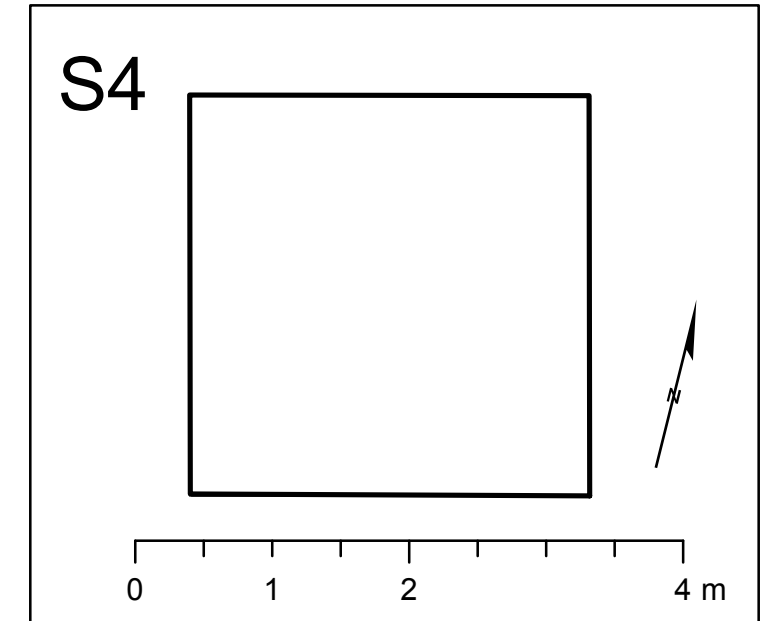
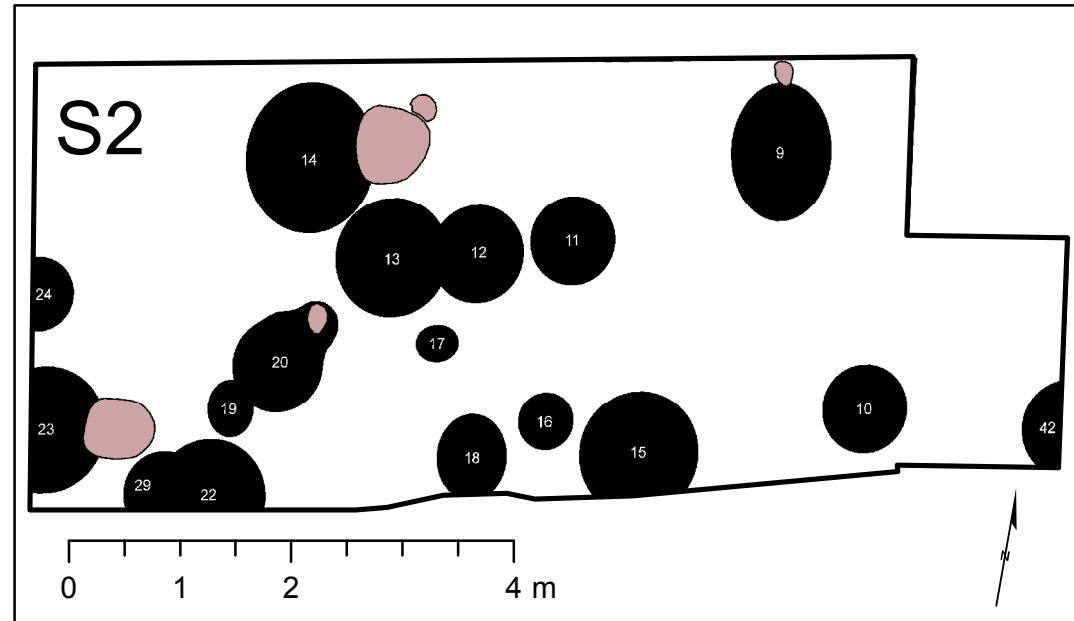
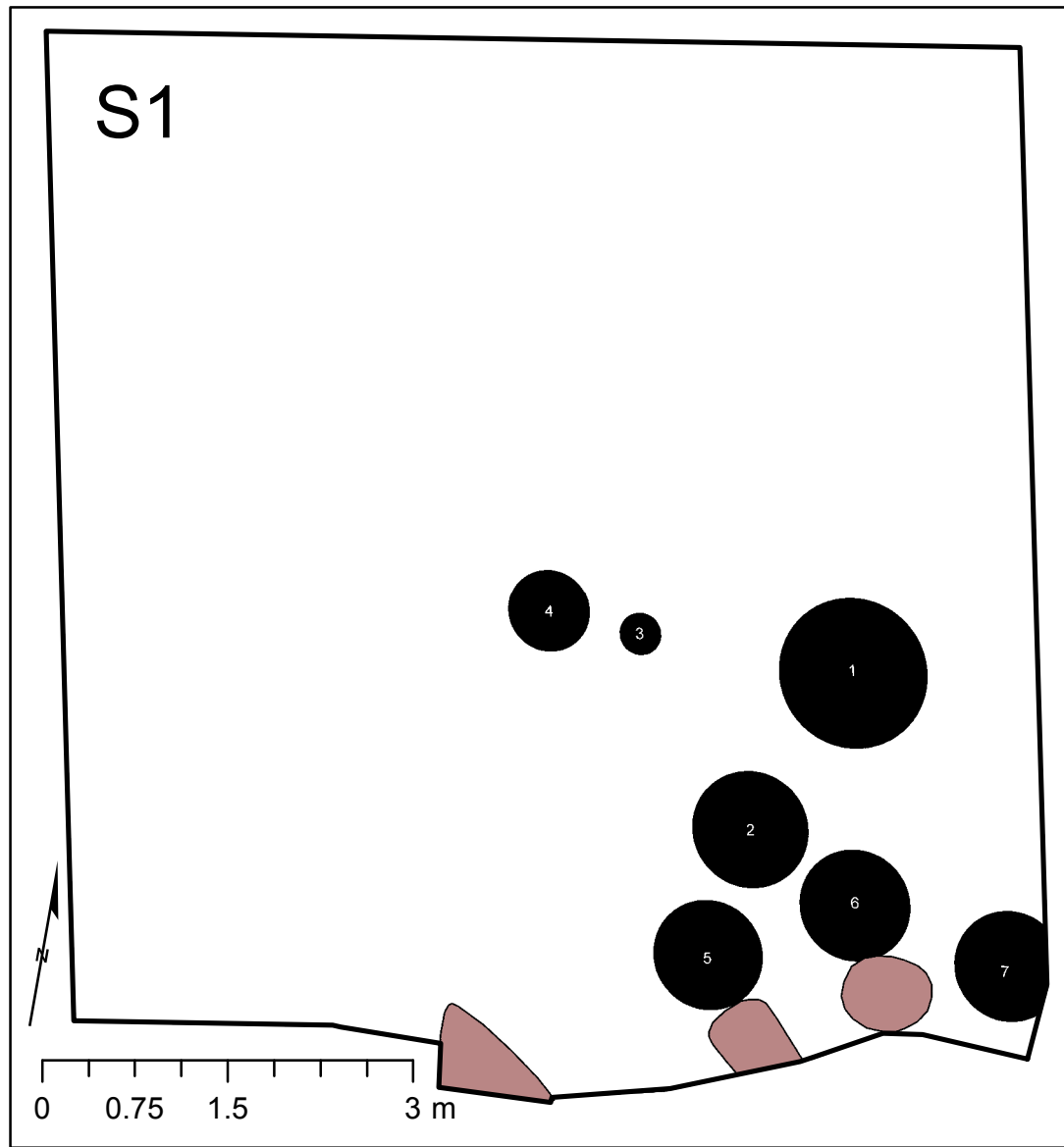
Data: Field survey in Sabaloka, Sudan

Overview map: USGS, FAO, NPS, EPA, ESRI, DeLorme, TANA

Project: Sabaloka Dam Archaeological Salvage Project, Prehistoric Survey (West Bank) – Field Campaigns of 2011 and 2012

FŽP UJEP, ČEGÚ FF UK, ARÚ AVČR, Praha, v. v. i, 2012

COLLECTION OF PLANS OF ARCHAEOLOGICAL SOUNDINGS  
 ON TERRACE 1 AT FOX HILL  
 Al Huger Abu Dom, Sabaloka Dam Region (West Bank)  
 Sudan (2011–2012)



 Uncovered features  
 Granite