Vývoj reliéfu v okolí Jezera Most

mezi lety 1938 a 2008

1938

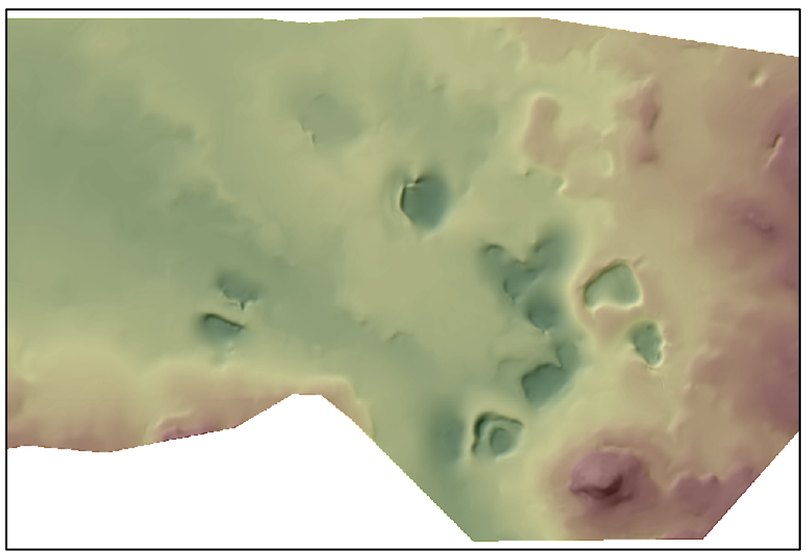

1953



1972

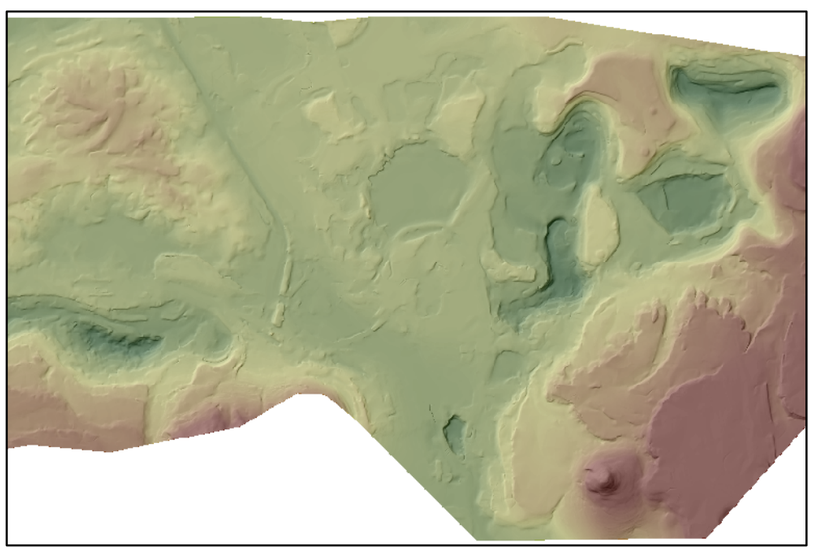

Přehledná mapa - současný stav

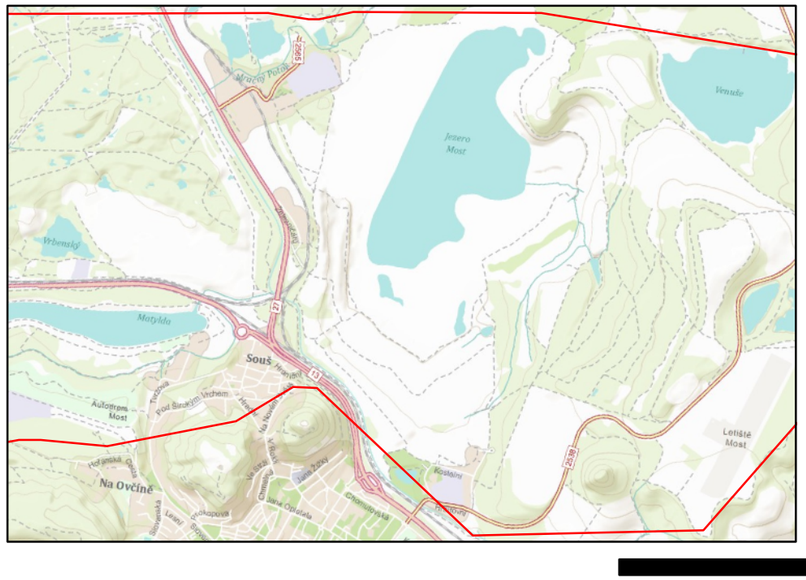

1981

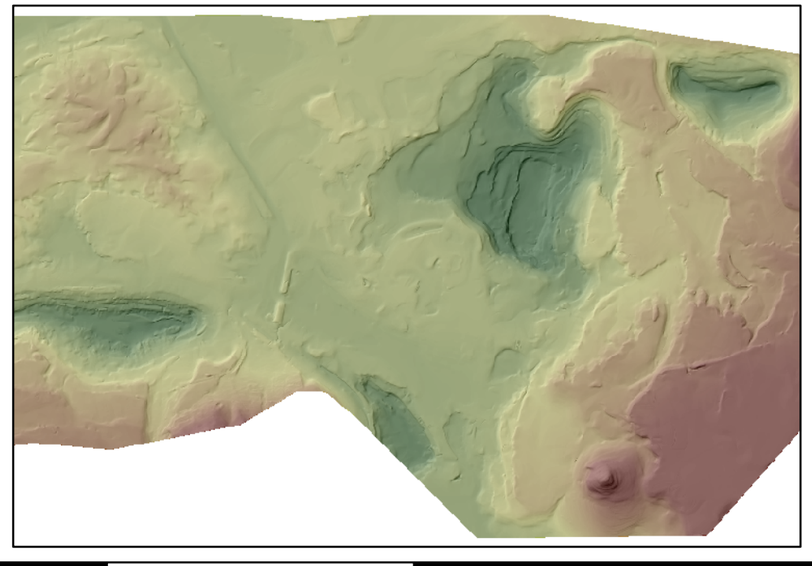

2008

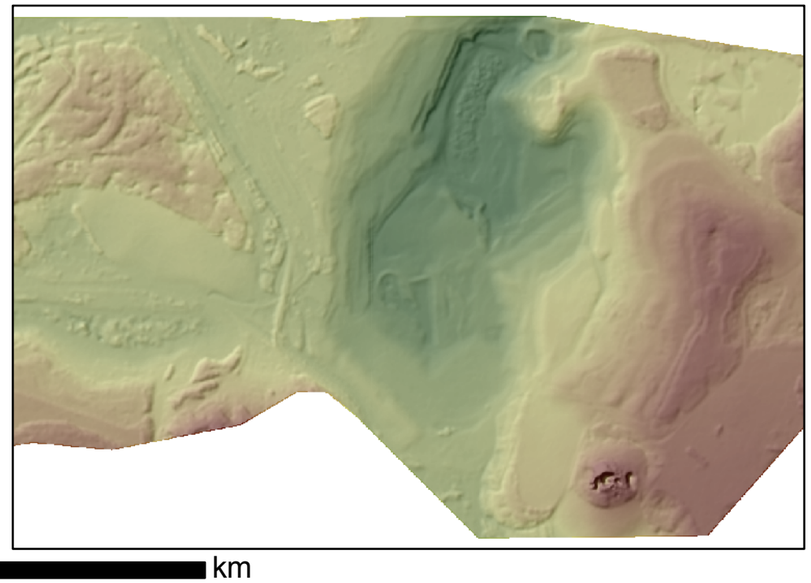

0 2.5 5 10 km

1:50 000

Ing. Jan Pacina, Ph.D., Ing. Jan Popelka, Ph.D., Bc. Kamil Novák
Data rok 1938: III. vojenské mapování 1:25 000
Data rok 1953, 1972, 1982: SMO 5 - Státní oblastní archiv v Litoměřicích
Data rok 2008: Letecké snímky - VGHÚř Dobruška, MO ČR 2011
Přehledná mapa: USGS, FAO, NPS, EPA, ESRI, DeLorme, TANA
FŽP UJEP 2011
Mapa číslo: FŽP_MAP_PAC_2011_5